

Grantor	Grantee	Sale Price	Sale Date	Inst. Type	Terms of Sale	Liber & Page	Verified By	Prcnt. Trans.
BARANSKI GRACE		0	04/05/2004	O	NOT USED	1044:266		0.0
BARANSKI MARY G & JAMES C	BARANSKI GRACE	0	02/11/2004	WD	SPLIT/COMB	1035:37		0.0
BARANSKI THOMAS & GRACE	BARANSKI MARY G & JAMES C	0	02/10/2004	WD	SPLIT/COMB	1035:33		0.0


Property Address	Class: AGRICULTURAL 101	Zoning:	Building Permit(s)	Date	Number	Status
2647 KINDE ROAD EAST	School: NORTH HURON		ACCESSORY BUILDING	04/15/2002	02-000580	
Owner's Name/Address	P.R.E. 100% / / Qual. Ag.					
BARANSKI MARY GRACE 1709 DUBLIN ROAD OKLAHOMA CITY OK 73120	MAP #: 07 35 300 003					
	2017 Est TCV 557,000(Value Overridden)					

Tax Description	Improved	X Vacant	Land Value Estimates for Land Table .					
	Public Improvements		Description	Frontage	Depth	Front Depth	Rate %Adj. Reason	Value
Sec 35, Town 18N, Range 13E. E 1/2 OF SW 1/4 EXC E'LY 247.5' THEREOF. 65 A.			Dirt Road					0
Comments/Influences			Gravel Road				64.04 Acres	0 100
Split/Comb. on 11/29/2004 completed 11/29/2004 LIZ ;			Paved Road				64.04 Total Acres	Total Est. Land Value = 0
Parent Parcel(s): 07-035-006-00;			Storm Sewer					
Child Parcel(s): 07-035-006-50;			Sidewalk					

Who	When	What	Year	Land Value	Building Value	Assessed Value	Board of Review	Tribunal/Other	Taxable Value
			2017	278,500	0	278,500			69,666C
	2016	278,500	0	278,500		69,666C			
	2015	262,600	0	262,600		69,458C			
	2014	204,800	0	204,800		68,365C			

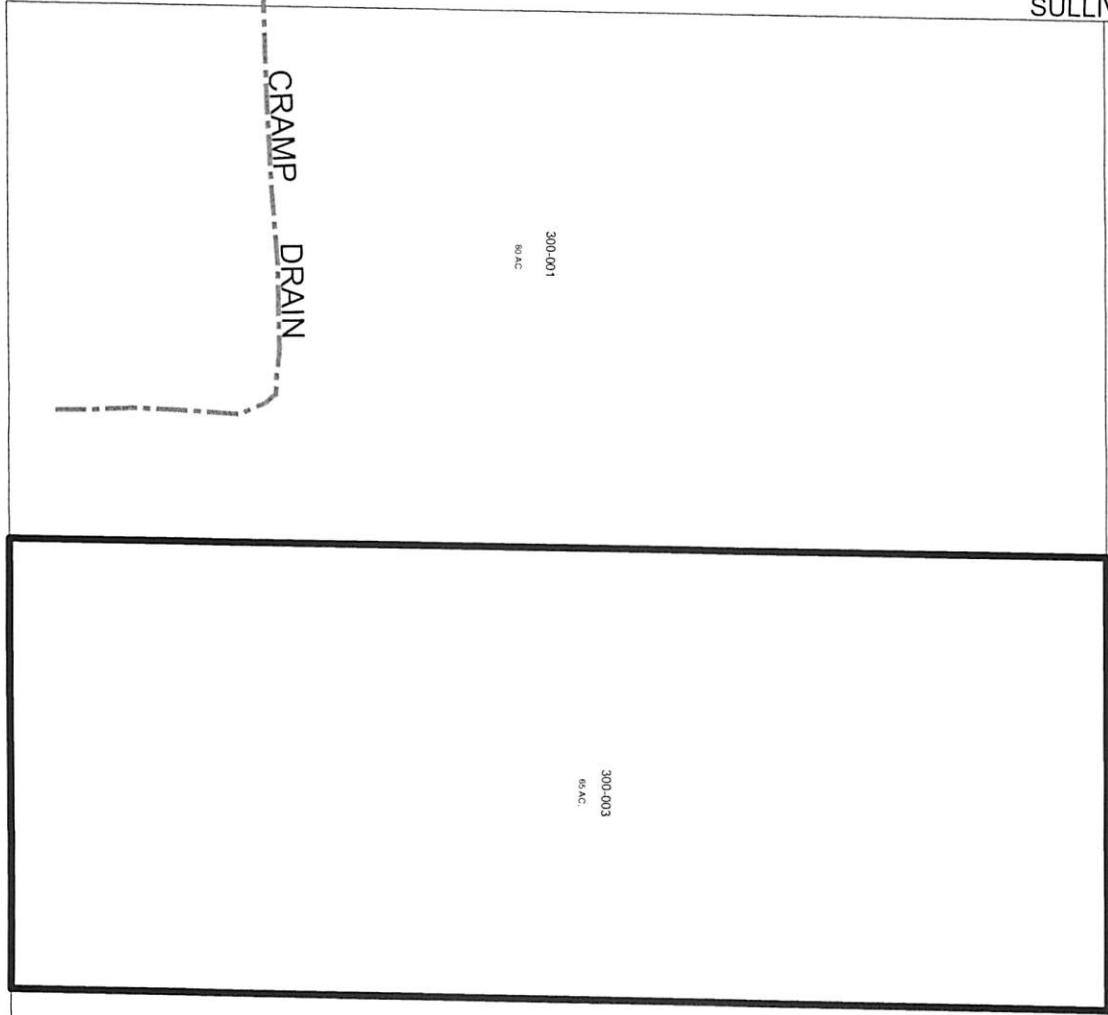
The Equalizer. Copyright (c) 1999 - 2009. Licensed To: County of Huron, Michigan

*** Information herein deemed reliable but not guaranteed***



CRAMP

SULLIVAN ROAD

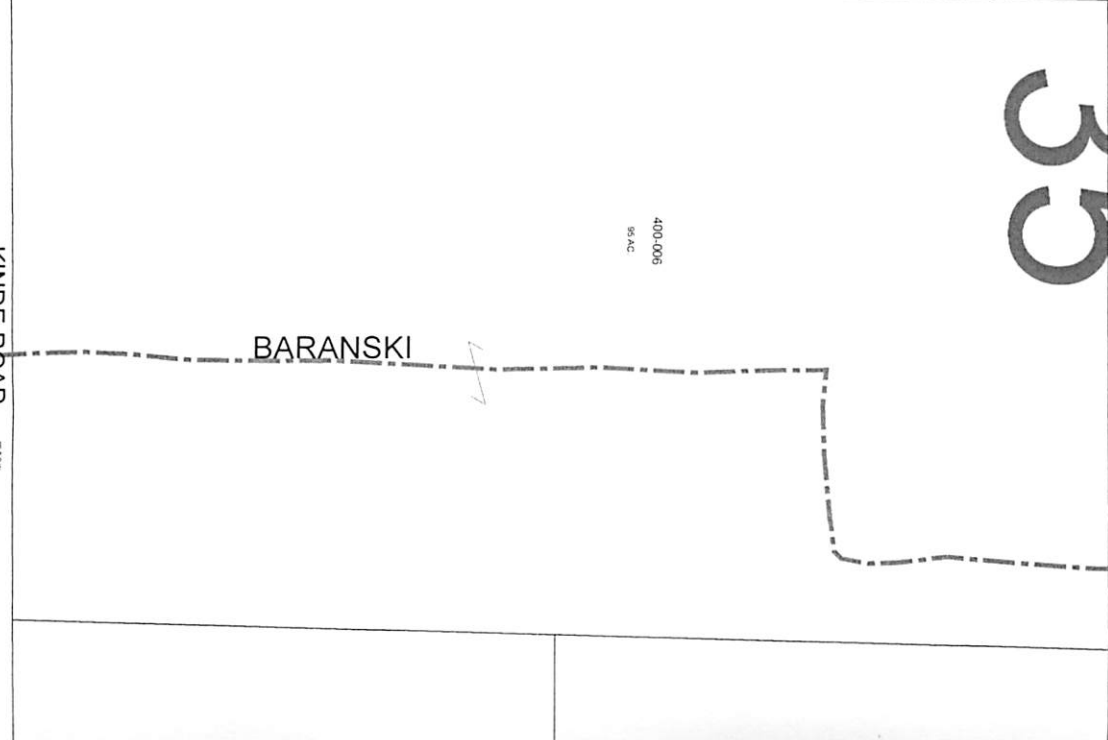


CRAMP DRAIN

300-001
89 AC

300-003
69 AC

400-005
59 AC



BARANSKI

KINDE ROAD

35

100-004
89 AC

103
6