








Common Land Unit

-  Common Land Unit
-  Conservation Reserve Program
-  Tract Boundary
-  Section Line

Wetland Determination Identifiers

-  Restricted Use
-  Limited Restrictions
-  Exempt from Conservation Compliance Provisions

2016 Program Year

Map Created May 23, 2016
2014 NAIP Imagery

**Farm 15620
Tract 17483**

Cropland CLU's contain white text with a thin black outline; Non-Cropland CLU's contain black text with a thin white outline.

United States Department of Agriculture (USDA) Farm Service Agency (FSA) maps are for FSA Program administration only. This map does not represent a legal survey or reflect actual ownership; rather it depicts the information provided directly from the producer and/or National Agricultural Imagery Program (NAIP) imagery. The producer accepts the data 'as is' and assumes all risks associated with its use. USDA-FSA assumes no responsibility for actual or consequential damage incurred as a result of any user's reliance on this data outside FSA Programs. Wetland identifiers do not represent the size, shape, or specific determination of the area. Refer to your original determination (CPA-026 and attached maps) for exact boundaries and determinations or contact USDA Natural Resources Conservation Service (NRCS).

Producer Farm Data Report

Crop Year: 2017

Date: 10/3/16 2:17 PM

DISCLAIMER: This is data extracted from the web farm database. Because of potential messaging failures in MIDAS, this data is not guaranteed to be an accurate and complete representation of data contained in the MIDAS system, which is the system of record for Farm Records.

Page: 1

Producer Name and Address

Recording County Office Name

MARY G BARANSKI
2601 NW EXPRESSWAY STE 807W
OKLAHOMA CITY OK 73112-7234

Huron, Michigan

Telephone: (405) 607-2910

| Number of Farms | Number of Tracts | Farmland | Cropland | DCP Cropland | CRP Cropland | Eff DCP Cropland | | | | | |
|-----------------|------------------|----------|----------------------------|-----------------|--------------|------------------|--------------|--------------|------------------|----------|--------------|
| 1 | 1 | 65.44 | 62.67 | 62.67 | 0.0 | 62.67 | | | | | |
| State & County | Farm | Tract | Relationship to Farm Tract | Producer | Farmland | Cropland | DCP Cropland | CRP Cropland | Eff DCP Cropland | HEL Code | Wetland Code |
| Huron, MI | 15620 | 17483 | Owner | MARY G BARANSKI | 65.44 | 62.67 | 62.67 | 0.0 | 62.67 | N | WL |